



Trip Distance: 57.84 mi

Trip Time: 01:24:36

Start: Start

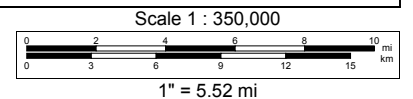
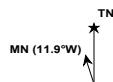
Total Stops: 0

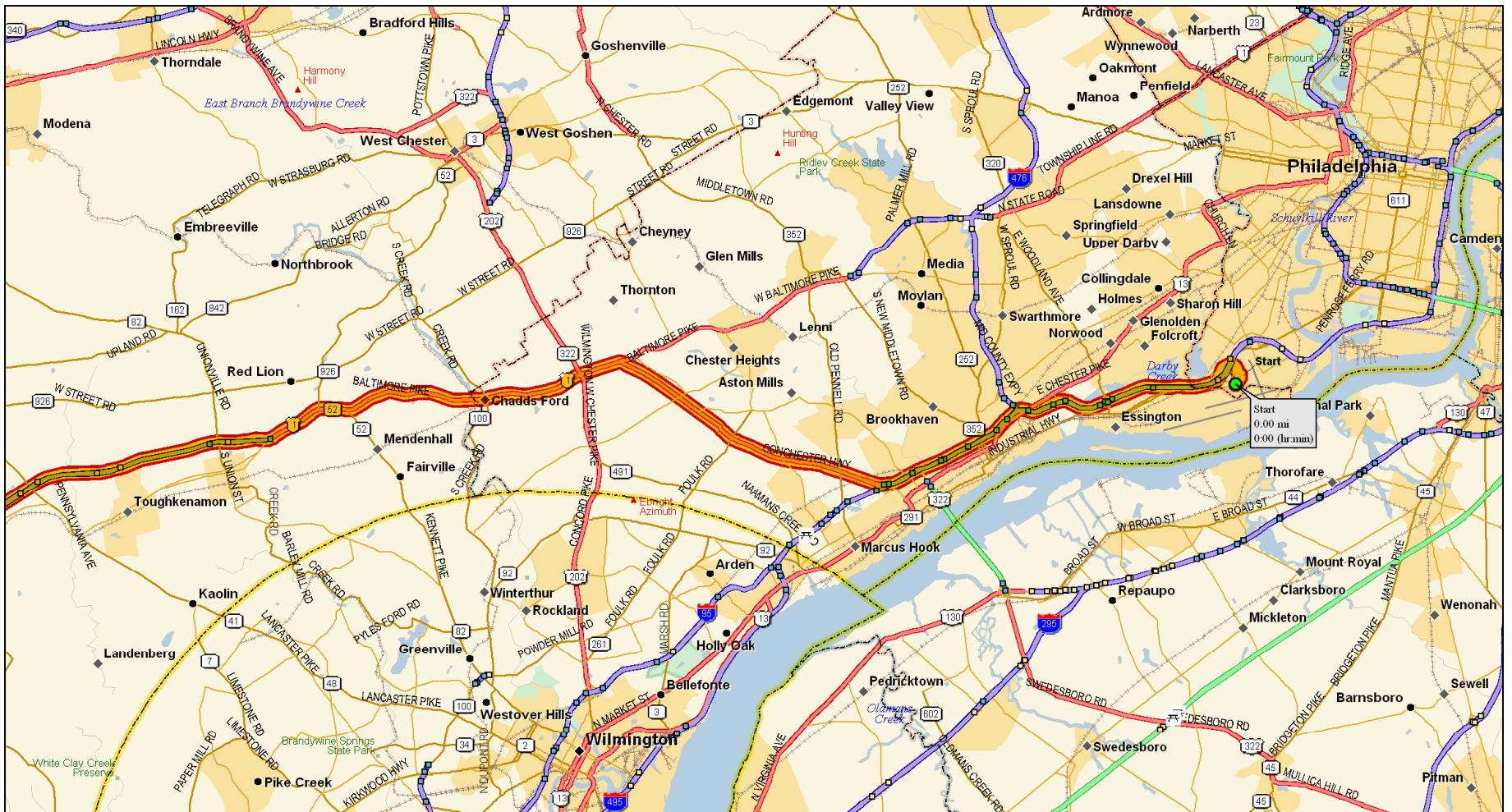
Finish: SR 741

Data use subject to license.

© 2004 DeLorme. Street Atlas USA® 2005.

www.delorme.com



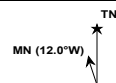


	Dist	Turn		Road	Exit	Finish Time	Finish Dist
		Start	at	Start		01:24:36	57.84 mi
		Go straight (NNE)	on	<unnamed>		01:24:36	57.84 mi
	in 0.36 mi	Keep right (NNW)	on to	I-95 S ramp		01:23:38	57.48 mi
	in 0.15 mi	Keep left (WSW)	on	I-95 S ramp		01:23:16	57.34 mi
	in 0.81 mi	Go straight (WSW)	on to	I-95 S		01:21:10	56.53 mi
	in 8.88 mi	Keep right (W)	on to	US 322 ramp	3	01:10:45	47.66 mi
	in 0.02 mi	Go straight (WNW)	on to	US 322		01:10:42	47.63 mi
	in 7.32 mi	Keep left (WSW)	on to	US 1 (US 322 Baltimore Pike)		00:57:22	40.31 mi
	in 9.08 mi	Keep right (WSW)	on to	US 1 (Kennett Oxford Byp) ramp		00:45:32	31.23 mi

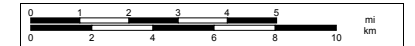
Data use subject to license.

© 2004 DeLorme. Street Atlas USA® 2005.

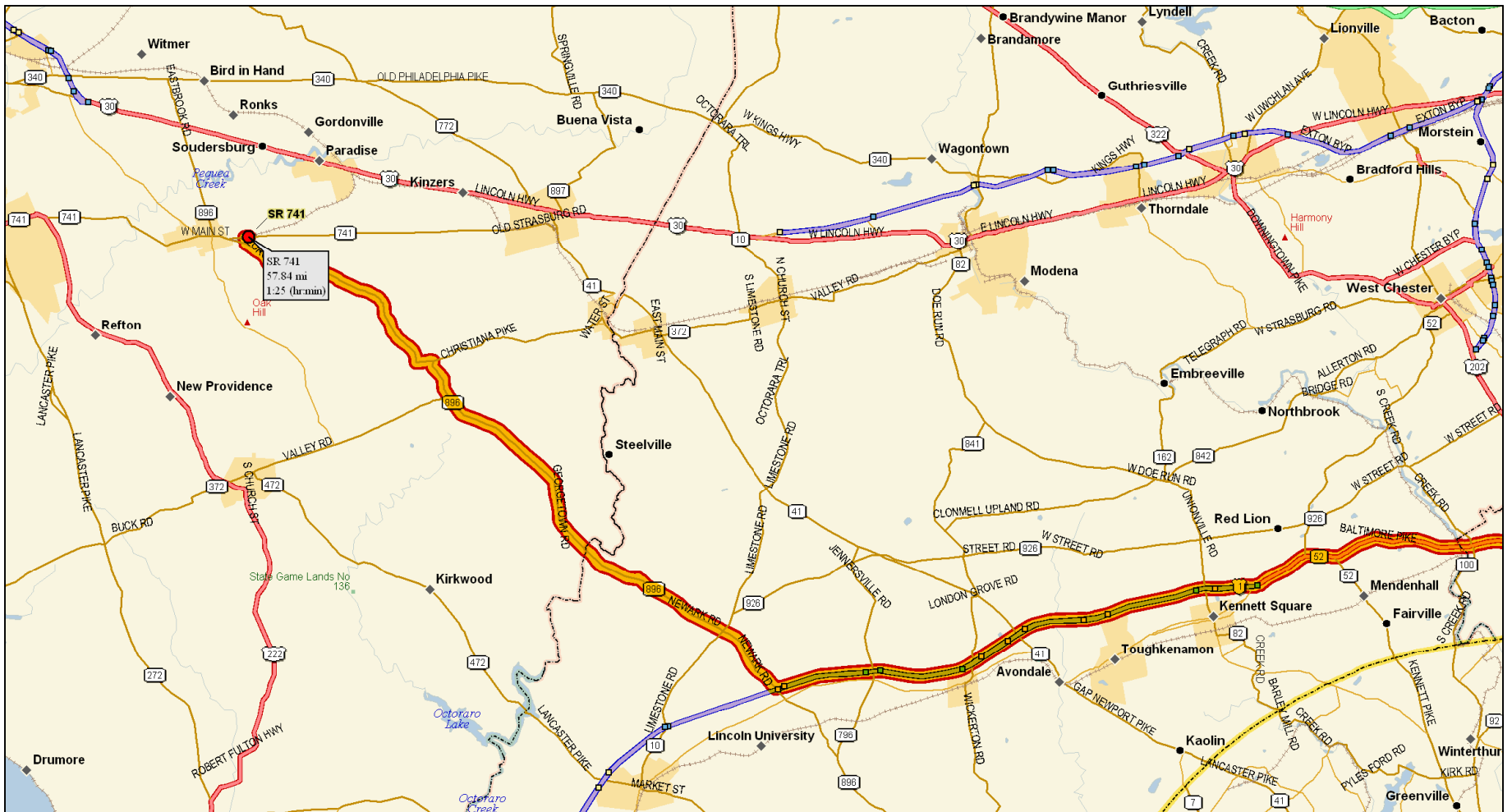
www.delorme.com



Scale 1 : 247,259



1" = 3.90 mi



	Dist	Turn		Road	Exit	Finish Time	Finish Dist
		Keep right (WSW)	on to	US 1 (Kennett Oxford Byp) ramp		00:45:32	31.23 mi
	in 12.28 mi	Keep right (W)	on to	SR 896 (Newark Rd) ramp		00:32:29	18.95 mi
	in 0.22 mi	Turn right (NW)	on to	SR 896 (Newark Rd)		00:32:09	18.73 mi
	in 11.37 mi	Go straight (NNW)	on to	SR 372 (SR 896 Georgetown Rd)		00:12:40	7.35 mi
	in 1.03 mi	Turn left (W)	on to	SR 896 (Georgetown Rd)		00:10:54	6.32 mi
	in 0.42 mi	Turn right (NW)	on	SR 896 (Georgetown Rd)		00:10:12	5.91 mi
	in 5.65 mi	Keep right (N)	on to	Bishop Rd		00:00:31	0.26 mi
	in 0.16 mi	Turn right (E)	on to	SR 741 (Gap Rd)		00:00:09	0.10 mi
	in 0.10 mi	Finish	at	SR 741		00:00:00	0.00 mi

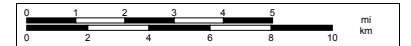
Data use subject to license.

© 2004 DeLorme. Street Atlas USA® 2005.

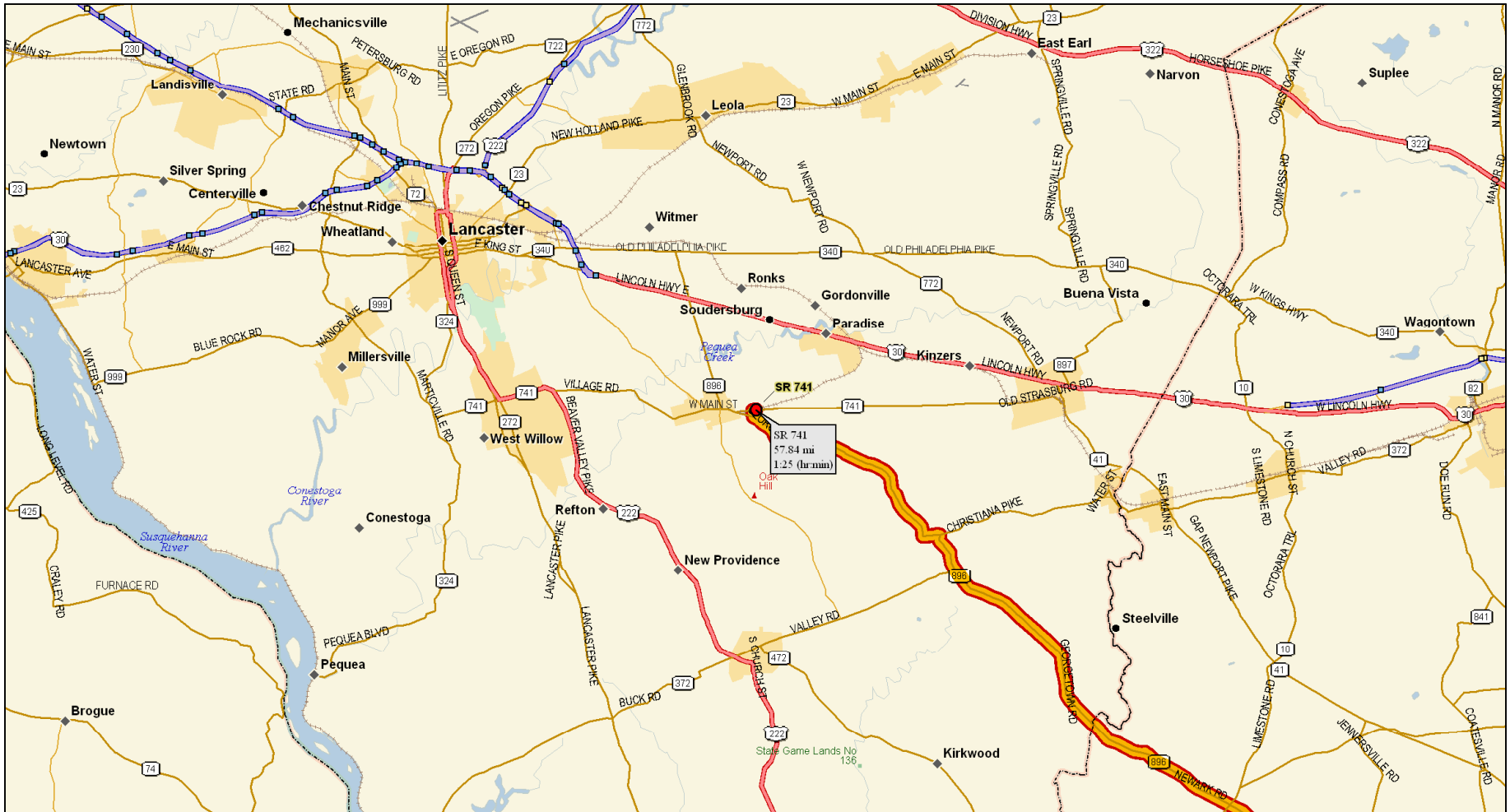
www.delorme.com



Scale 1 : 247,259



1" = 3.90 mi



Dist	Turn	Road	Exit	Finish Time	Finish Dist
	Finish	at SR 741		00:00:00	0.00 mi

Total Time: 01:24:36 Total Distance: 57.84 mi

