

Trip Distance: 79.85 mi

Trip Time: 02:00:05

Start: SR 741

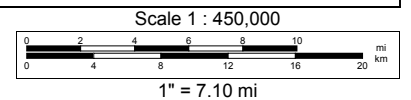
Total Stops: 0

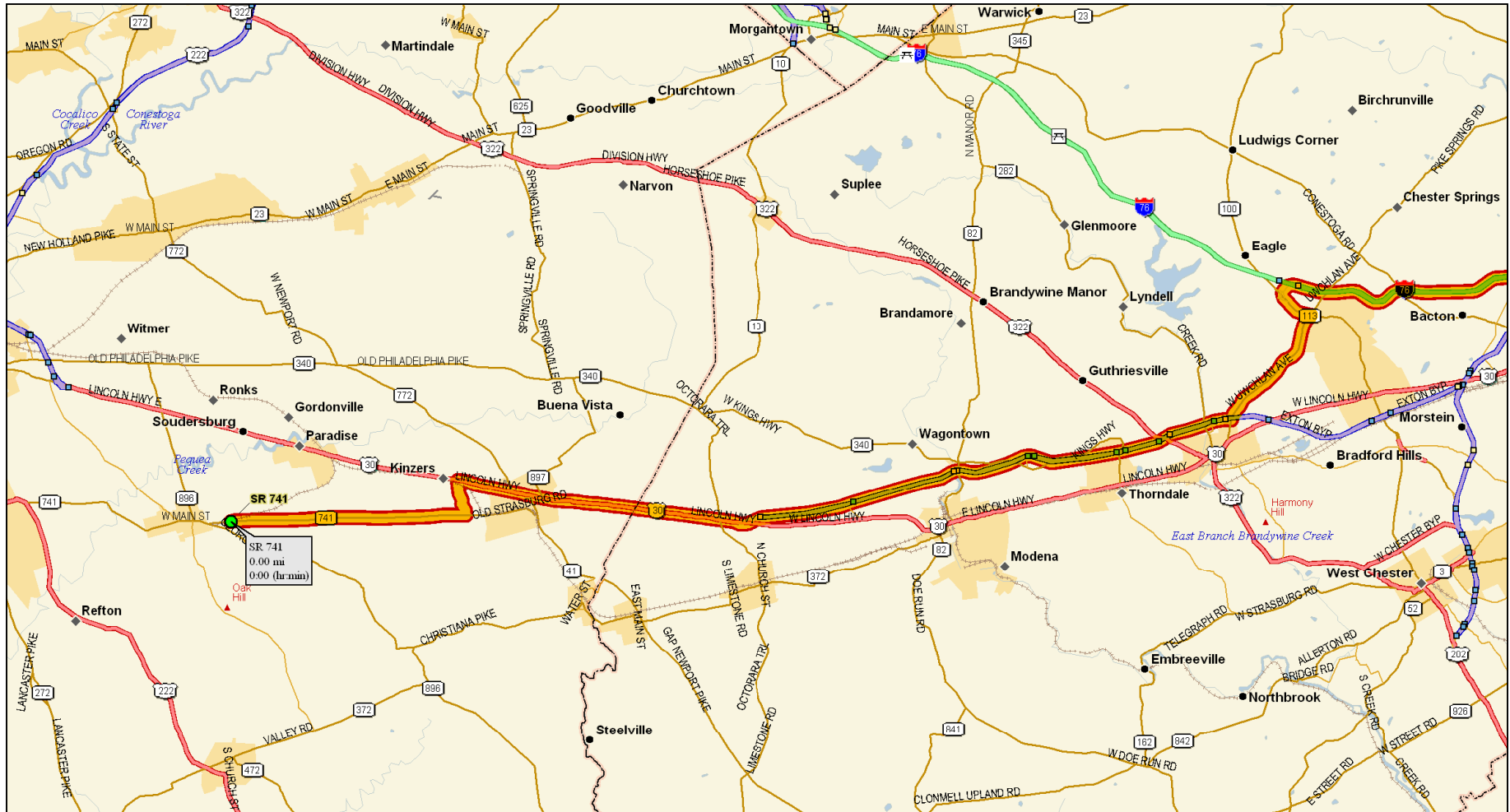
Finish: US 202

Data use subject to license.

© 2004 DeLorme, Street Atlas USA® 2005.

www.delorme.com



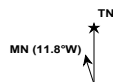


	Dist	Turn		Road	Exit	Finish Time	Finish Dist
		Start	at	SR 741		02:00:05	79.85 mi
		Go straight (E)	on	SR 741 (Gap Rd)		02:00:05	79.85 mi
	in 5.80 mi	Turn left (NNW)	on to	Hoover Rd		01:50:09	74.05 mi
	in 0.93 mi	Keep right (E)	on to	US 30 (Lincoln Hwy)		01:47:55	73.12 mi
	in 6.89 mi	Keep right (ENE)	on to	US 30 (Coatesville Downingtown Byp) ramp		01:38:57	66.23 mi
	in 12.58 mi	Keep right (E)	on to	SR 113 (W Uwchlan Ave) ramp		01:25:21	53.64 mi
	in 0.15 mi	Turn left (NE)	on to	SR 113 (W Uwchlan Ave)		01:24:59	53.50 mi
	in 3.37 mi	Turn left (WNW)	on to	SR 100 (Pottstown Pike)		01:15:49	50.13 mi
	in 0.80 mi	Keep right (NNE)	on to	I-76 E (Pennsylvania Tpke) ramp		01:13:40	49.33 mi

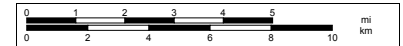
Data use subject to license.

© 2004 DeLorme. Street Atlas USA® 2005.

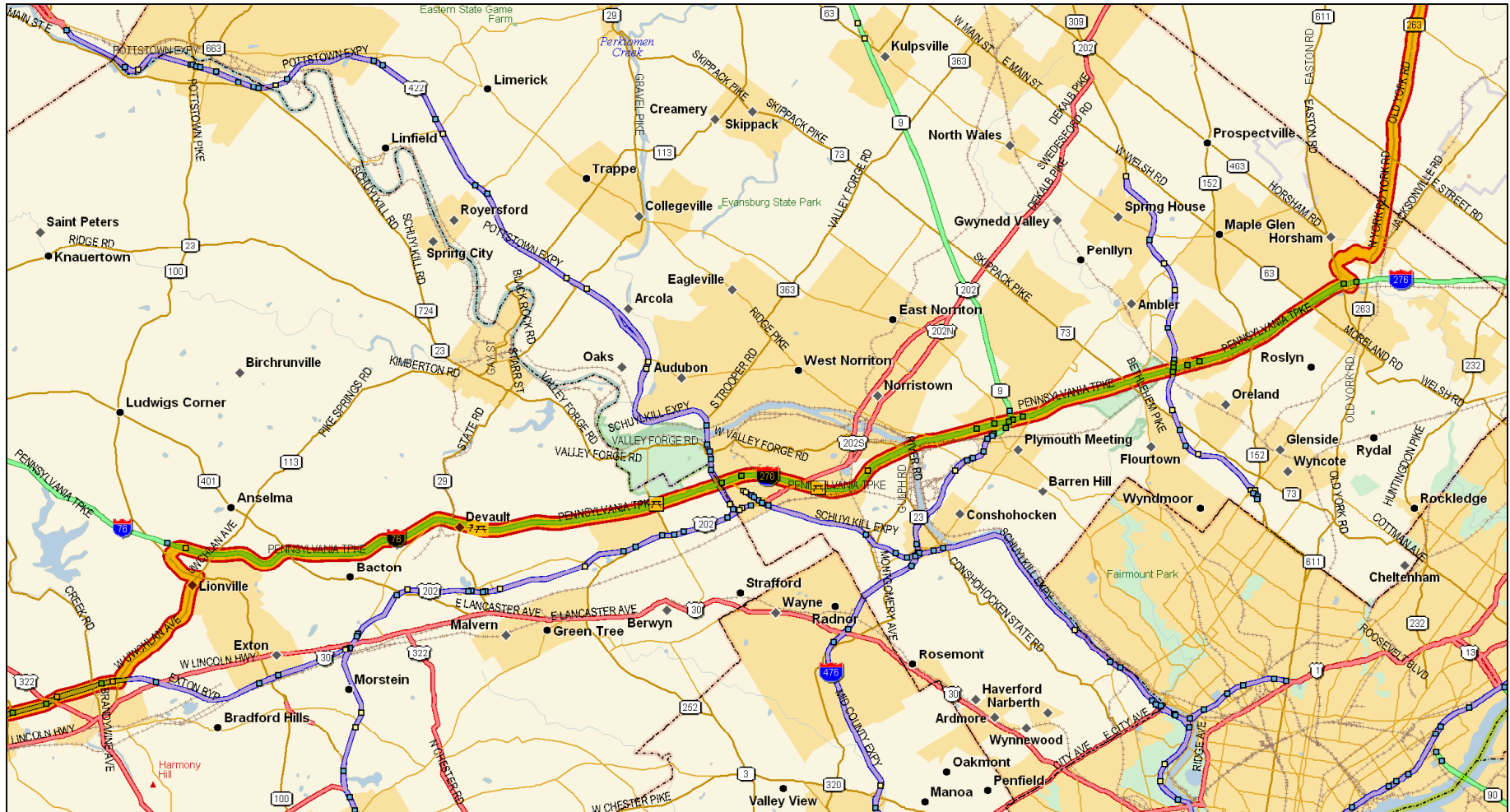
www.delorme.com



Scale 1 : 247,259



1" = 3.90 mi

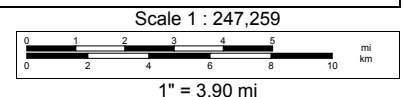
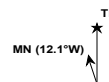


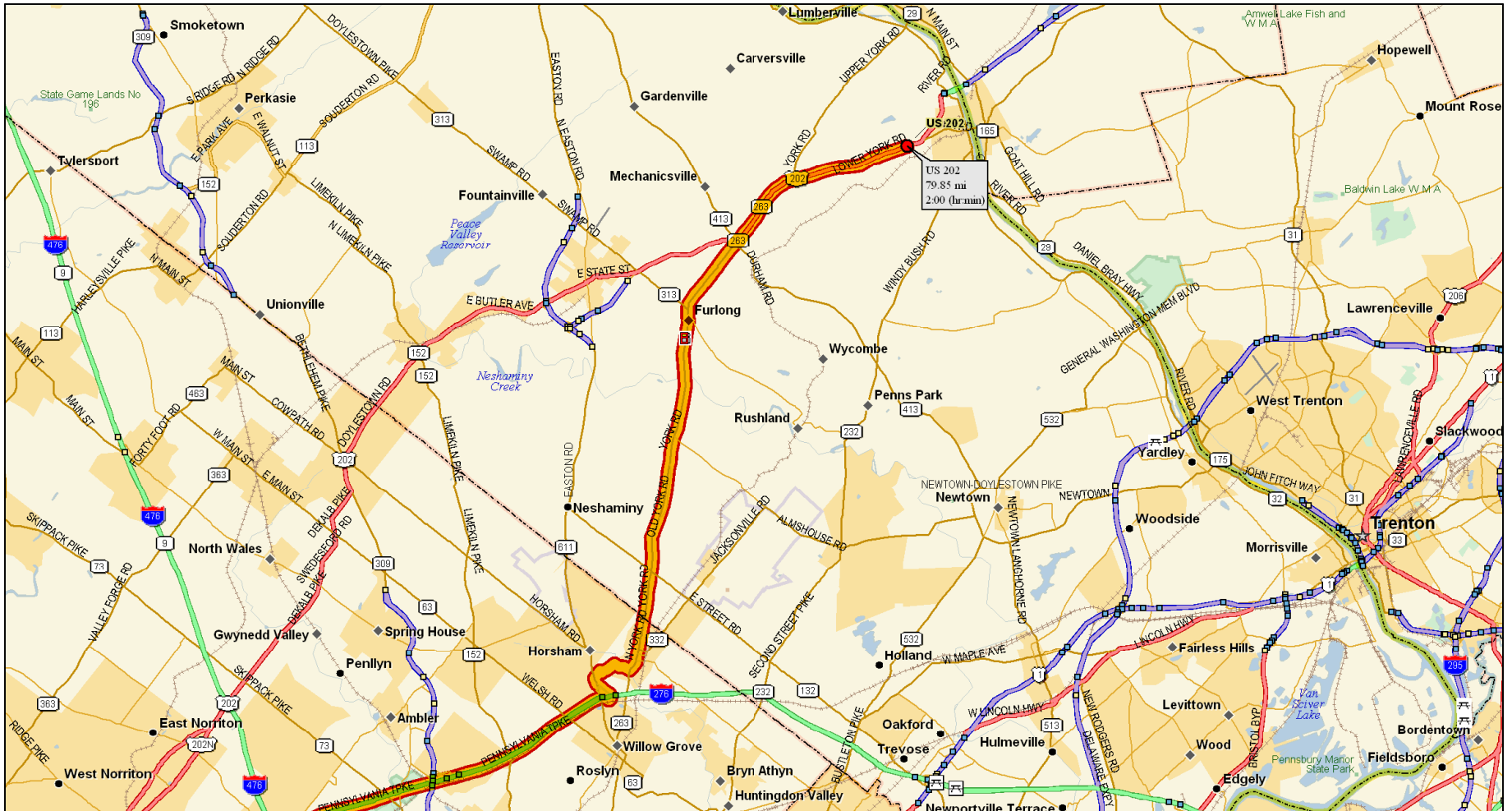
	Dist	Turn	Road	Exit	Finish Time	Finish Dist
		Keep right (NNE)	on to I-76 E (Pennsylvania Tpke) ramp		01:13:40	49.33 mi
in	0.37 mi	Keep right (E)	on to I-76 E (Pennsylvania Tpke) ramp		01:12:42	48.96 mi
in	14.67 mi	Go straight (ENE)	on to (Toll) I-276 E (Pennsylvania Tpke)		00:56:54	34.29 mi
in	16.05 mi	Keep right (N)	on to SR 611 (Easton Rd) ramp	343	00:38:40	18.23 mi
in	0.58 mi	Keep right (NW)	on to SR 611 (Easton Rd) ramp		00:37:09	17.65 mi
in	0.18 mi	Keep right (NNW)	on to SR 611 (Easton Rd)		00:36:42	17.47 mi
in	0.13 mi	Go straight (NE)	on to Sycamore Ave		00:36:22	17.35 mi
in	0.23 mi	Turn right (SE)	on to Parkside Ave		00:35:27	17.12 mi
in	0.05 mi	Turn left (ENE)	on to Continental Rd		00:35:15	17.06 mi

Data use subject to license.

© 2004 DeLorme. Street Atlas USA® 2005.

www.delorme.com





	Dist	Turn		Road	Exit	Finish Time	Finish Dist
		Turn left (ENE)	on to	Continental Rd		00:35:15	17.06 mi
	in 0.38 mi	Turn right (ESE)	on to	Horsham Rd (Hatboro Pike)		00:33:45	16.68 mi
	in 0.41 mi	Turn left (NNE)	on to	SR 263 (S York Rd)		00:32:06	16.27 mi
	in 11.38 mi	Keep right (ENE)	on to	US 202 (SR 263 York Rd)		00:08:10	4.89 mi
	in 4.11 mi	Keep left (ENE)	on to	York Rd (Lower York Rd)		00:01:00	0.77 mi
	in 0.02 mi	Keep left (ENE)	on to	US 202 (Lower York Rd Route 202)		00:00:59	0.76 mi
	in 0.76 mi	Finish	at	US 202		00:00:00	0.00 mi

**Total Time: 02:00:05 Total Distance: 79.85 mi**

Data use subject to license.

© 2004 DeLorme. Street Atlas USA® 2005.

www.delorme.com

