










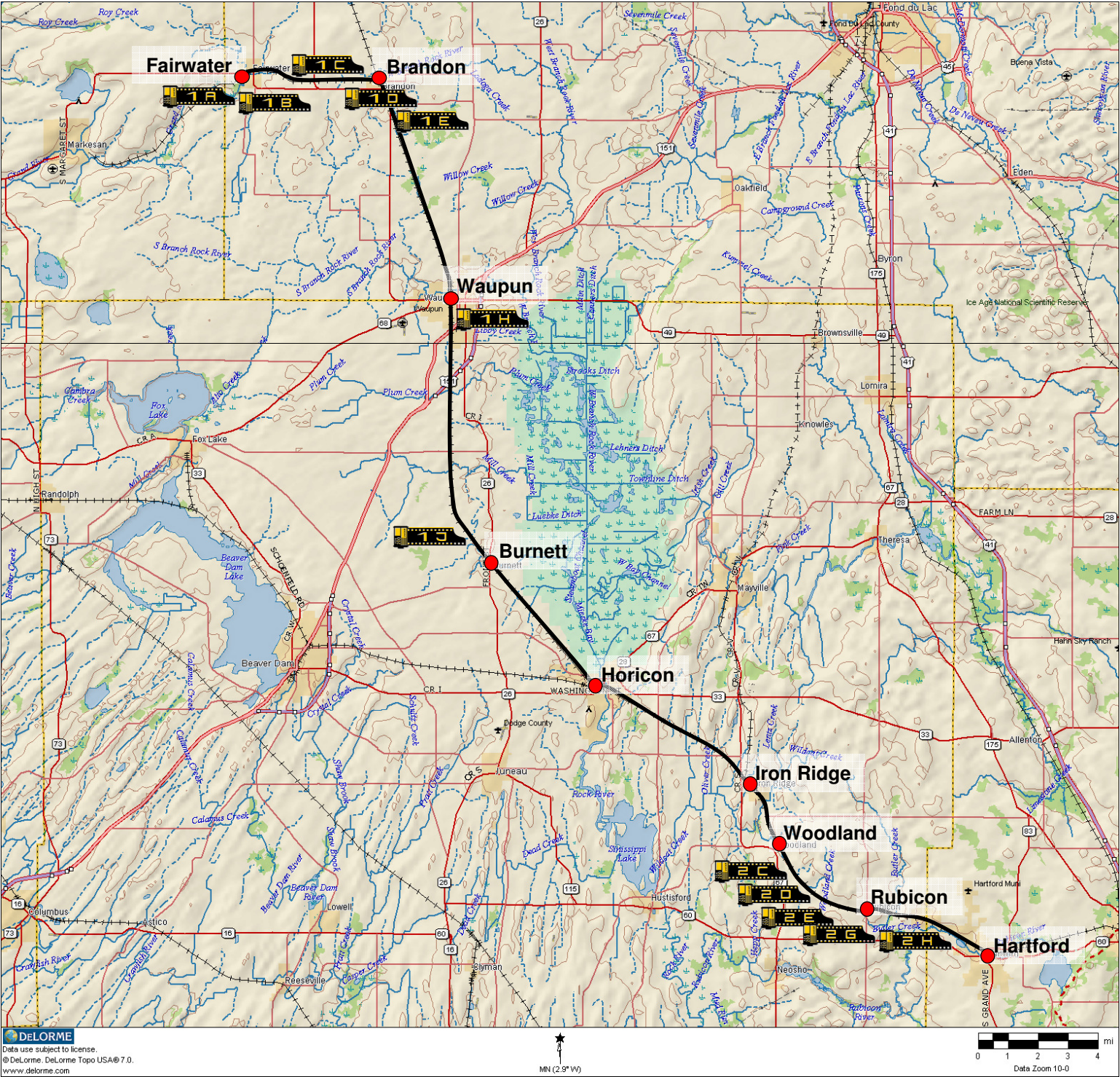













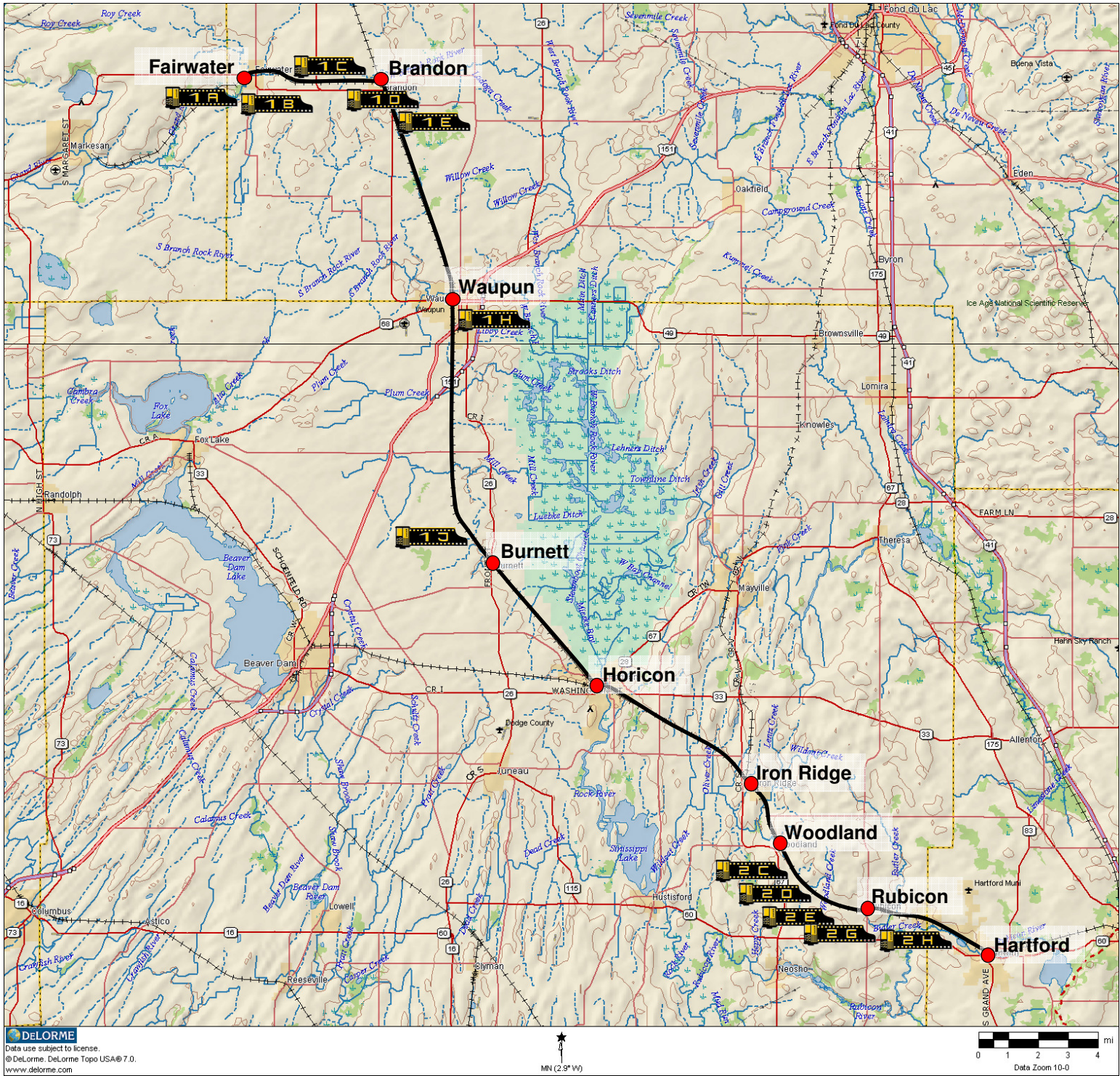
SOO Line 1003 Photo Special  
Saturday, October 16, 2010

7:10am		
7:30am		Sunrise.
9:00am	Depart Hartford.	Call pilot.
9:45am	Arrive Rubicon.	Make up train.
		Photo runbys.
		Photo runbys.
10:15am	Depart Rubicon.	
10:30am	Arrive Grant Road.	
		Photo runbys.
11:00am	Depart Grant Road.	
12:30pm	Arrive Horicon.	
1:45pm	Depart Horicon.	
		Photo line.
2:00pm	Arrive Burnett.	Take coal.
2:30pm	Depart Burnett.	
		Photo line.
		Photo runbys.
3:30pm	Arrive Brandon.	Take water.
4:30pm	Depart Brandon.	
		Photo line.
5:00pm	Arrive Fairwater.	
		Photo runbys.
		Photo runbys.
5:30pm		Sunset.
6:10pm		
6:45pm		Night photos.
7:30pm		Night photos.



SOO Line 1003 Photo Special  
Sunday, October 17, 2010

7:00am		Call pilot.
7:11am		Sunrise.
8:30am		Photo runbys.
9:00am		Photo runbys.
9:30am	Depart Fairwater	
9:45am	Arrive Brandon Road	
		Photo runbys.
10:15am	Depart Brandon Road	
10:30am	Arrive Brandon.	Water.
11:30am	Depart Brandon.	
		Photo runby.
11:45am	Pass Waupun.	
		Photo runby.
12:15pm	Arrive Red Cedar Road.	
		Photo runbys.
12:30pm	Depart Red Cedar Road.	
12:35pm	Arrive Burnett.	Lunch, coal (water?)
1:30pm	Depart Burnett.	
1:45pm	Arrive Horicon.	Take water.
2:45pm	Depart Horicon.	
3:15pm	Pass County Road E.	
3:30pm	Arrive Lilac Road.	
		Photo runbys.
		Photo runbys.
		Photo runbys.
4:30pm	Depart Grant Road.	
4:45pm	Arrive Rubicon.	
		Photo runbys.
		Photo runbys.
5:15pm	Depart Rubicon.	
6:00pm	Arrive Hartford.	

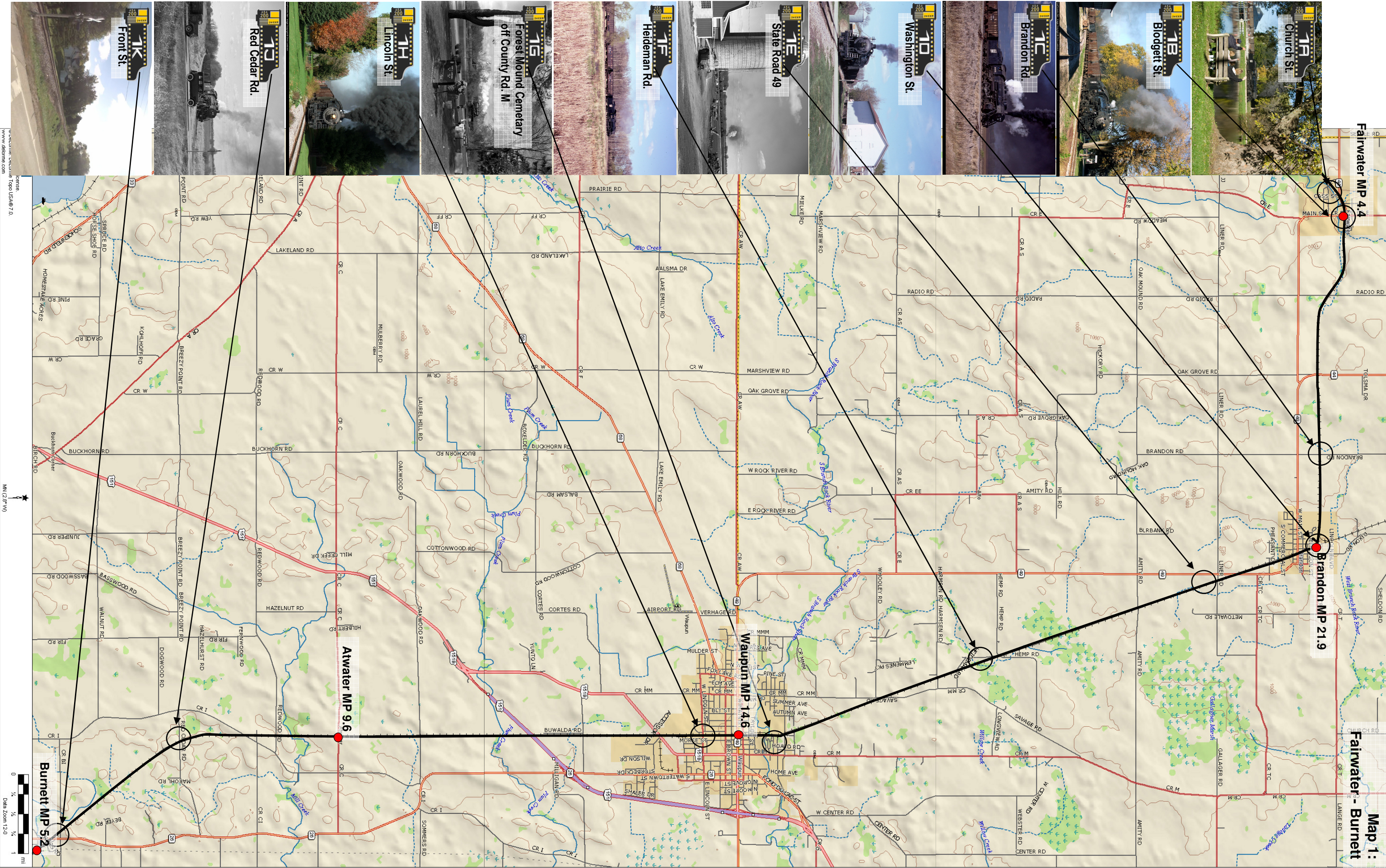


SAFETY RULES:

DO NOT trespass on private property.

Please follow all State of Wisconsin and Federal regulations regarding the operation of motor vehicles. There is no need to violate the speed limit during the event. Do not drive or park in an unsafe or unlawful manner. When parking, Park on the “proper” side of the road - do not park facing oncoming traffic. Park COMPLETELY off the road. **Turn on your emergency flashers.** Check for traffic before opening your doors. **If you drive, park or cross roads in an unsafe manner, we will take this package from you and refund your money.**

Photo locations are indexed. Numbers correlate with a map by the first digit of the location: locations 1 A, 1 B and 1 C will be on Map 1; locations 2 A, 2 B and 2 C will be on Map Two, etc. You are welcome to pick photo locations other than those indicated on the map. We ask only that you not set up in view of an organized photo line.



Fairwater MP 4.4

Map 1:  
Fairwater - Burnett

Brandon MP 21.9

1E  
State Road 49

Waupun MP 14.6

Atwater MP 9.6

Burnett MP 5.2

1A  
Church St.

1B  
Budgett St.

1C  
Brandon Rd.

1D  
Washington St.

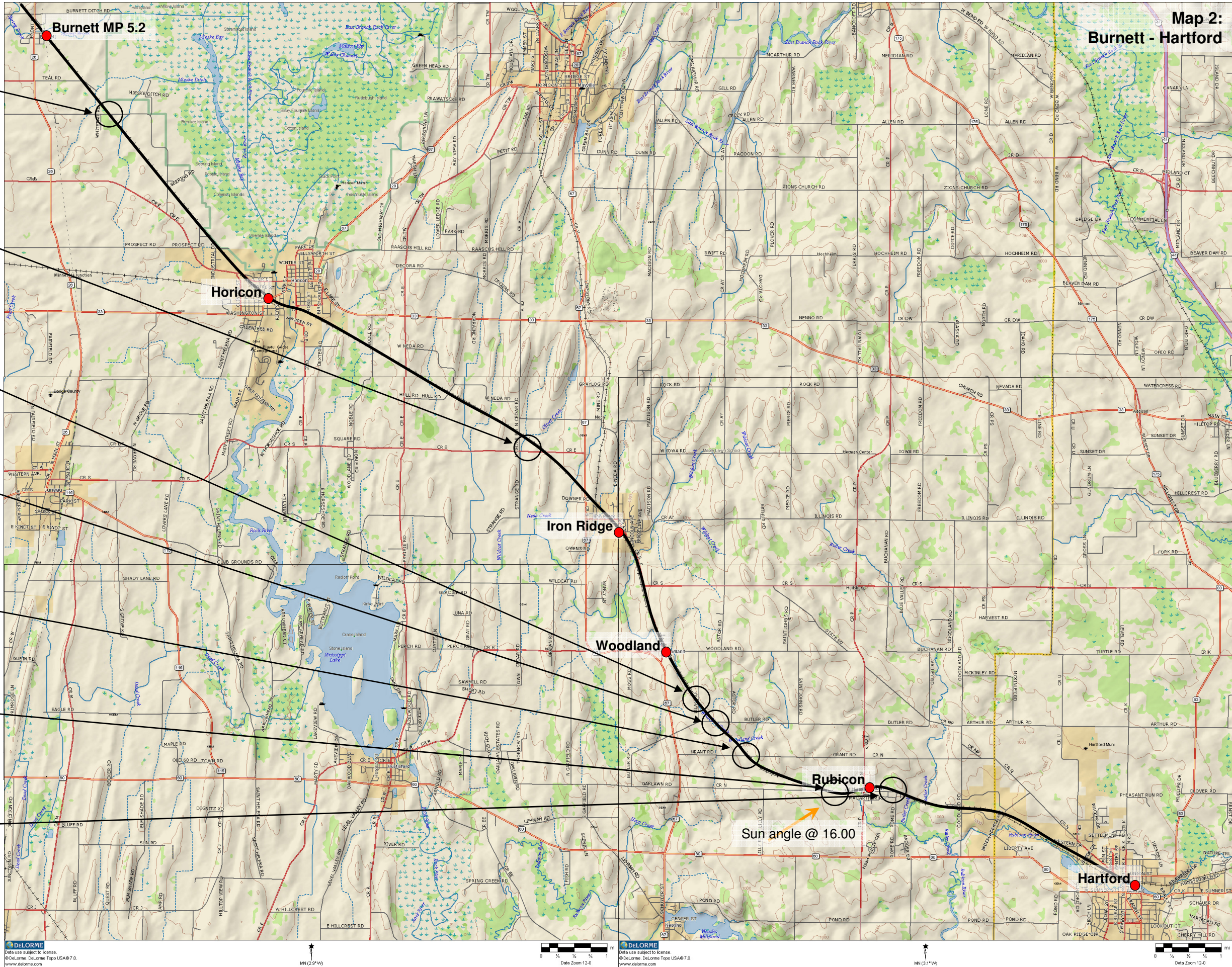
1E  
Heideman Rd.

1F  
Forest Mound Cemetery  
off County Rd. M

1H  
Lincoln St.

1J  
Red Cedar Rd.

1K  
Front St.



Map 2:  
Burnett - Hartford